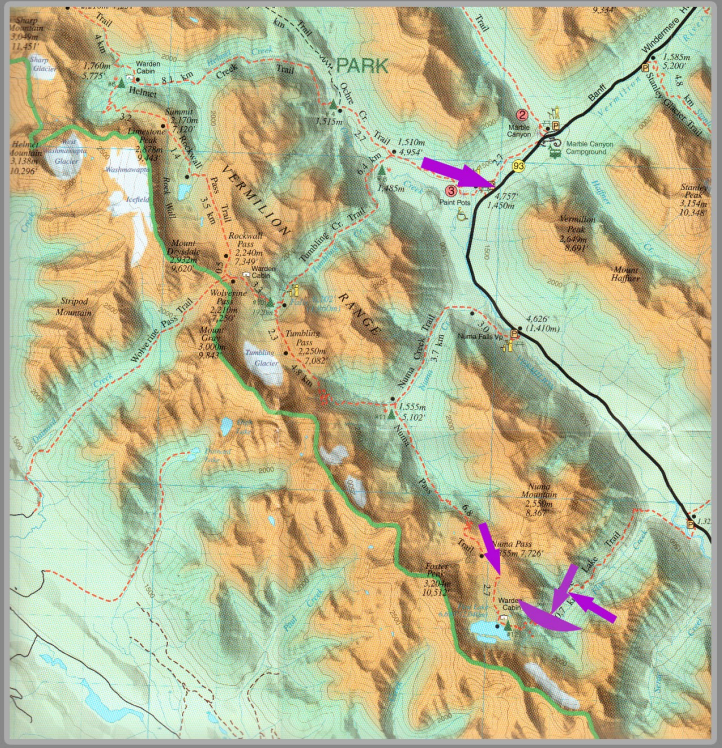
PARK
VERMILION RANGE
Sharp Mountain 3,049m 11,451'
Sharp Glacier
Helmet Mountain 3,138m 10,296'
West Washmawapta Glacier
Washmawapta Icefield
1,760m 5,775'
Warden Cabin
8.1 km
Helmet Creek Trail
Helmet
3.2
Summit 2,170m 7,120'
Limestone Peak 2,878m 9,443'
1.4
Rockwall
Rock Wall
Pass Trail 3.5 km
Rockwall Pass 2,240m 7,349'
Mount Drysdale 2,932m 9,620'
Warden Cabin
3.3
Wolverine Pass 2,210m 7,250'
Wolverine Pass Trail
Stripod Mountain
Mount Gray 3,000m 9,843'
Tumbling Glacier
Tumbling Pass 2,250m 7,082'
2.3
4.8 km
Tumbling Cr. Trail
Ochre Cr. Trail
1,515m
2.7
1,510m 4,954'
6.4 km
1,485m
Marble Canyon
Marble Canyon Campground
Paint Pots
93
4,757' 1,450m
Banff Windermere
1,585m 5,200'
4.8 km
Stanley Glacier Trail
Stanley Peak 3,154m 10,348'
Vermilion Peak 2,649m 8,691'
Mount Haffner
4,626' (1,410m)
Numa Falls Vp
3.0
Numa Creek Trail 3.7 km
1,555m 5,102'
Numa Pass Trail
6.8
Numa Mountain 2,550m 8,367'
Numa Pass 2,355m 7,726'
Foster Peak 3,204m 10,512'
2.7
Warden Cabin
0.7 km
Floe Lake Trail
Floe Lake
1.32
N

Giguère

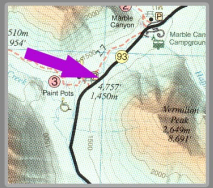
510m
954'
Marble Canyon
Marble Canyon Campground
93
3
Paint Pots
4,757'
1,450m
Vermilion Peak
2,649m
8,691'
1500
2000



Trail
Numa Pass
2,355m 7,726'
Foster
Peak
3,204m
10,512'
2.7
Warden
Cabin
Floe
Lake
Trail
10.7 km

Trail
Numa Pass
2,355m 7,726'
Foster
Peak
3,204m
0,512'
2.7
Warde
Cabin
km
Lake
Trail



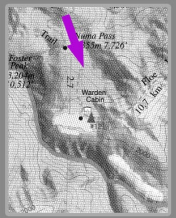
Trail
Numa Pass
355m 7,726'
Foster
Peak
3,204m
0,512'
2.7
Warden
Cabin
Floe
10.7 km